

Map for ISA-free compartment AquaGen avd Profunda
site/compartment 10 183 Barstadvik, Ørsta municipal, County Møre &Romsdal, Norway

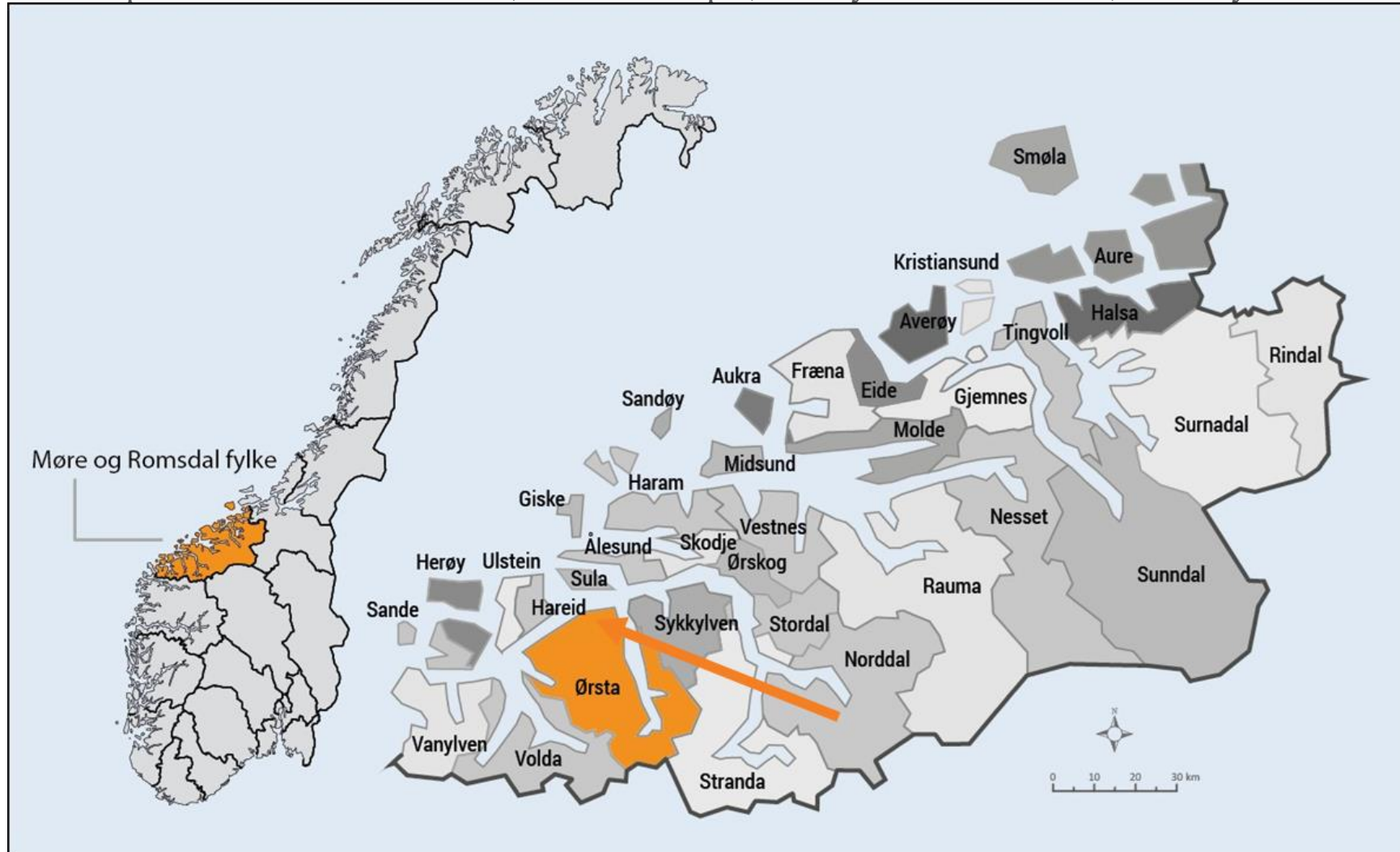
Annex 2 map for ISA free compartment

AquaGen as department Profunda

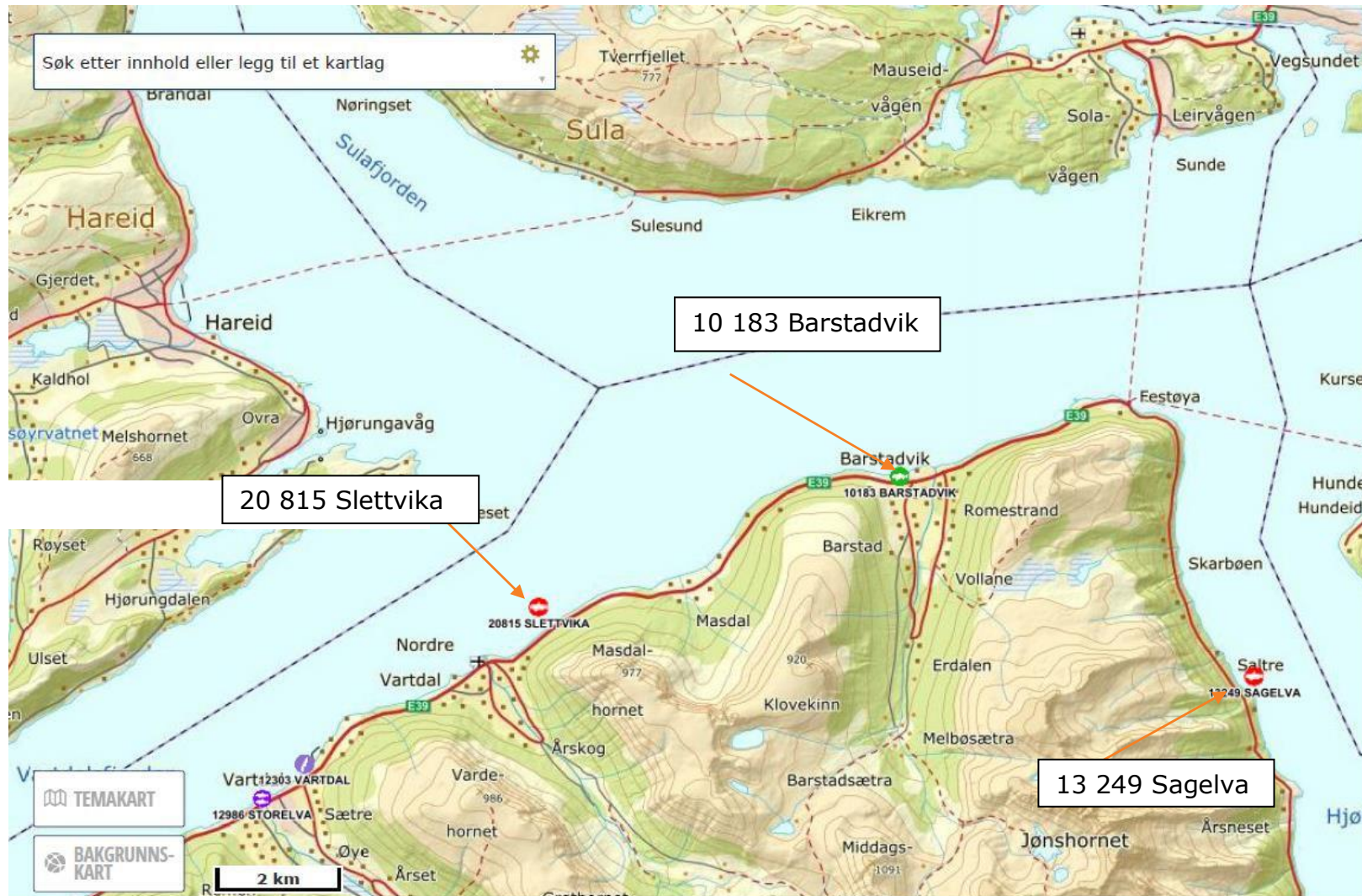
Site/compartment 10 183 Barstadvik

Map for ISA-free compartment AquaGen avd Profunda

site/compartment 10 183 Barstadvik, Ørsta municipal, County Møre & Romsdal, Norway



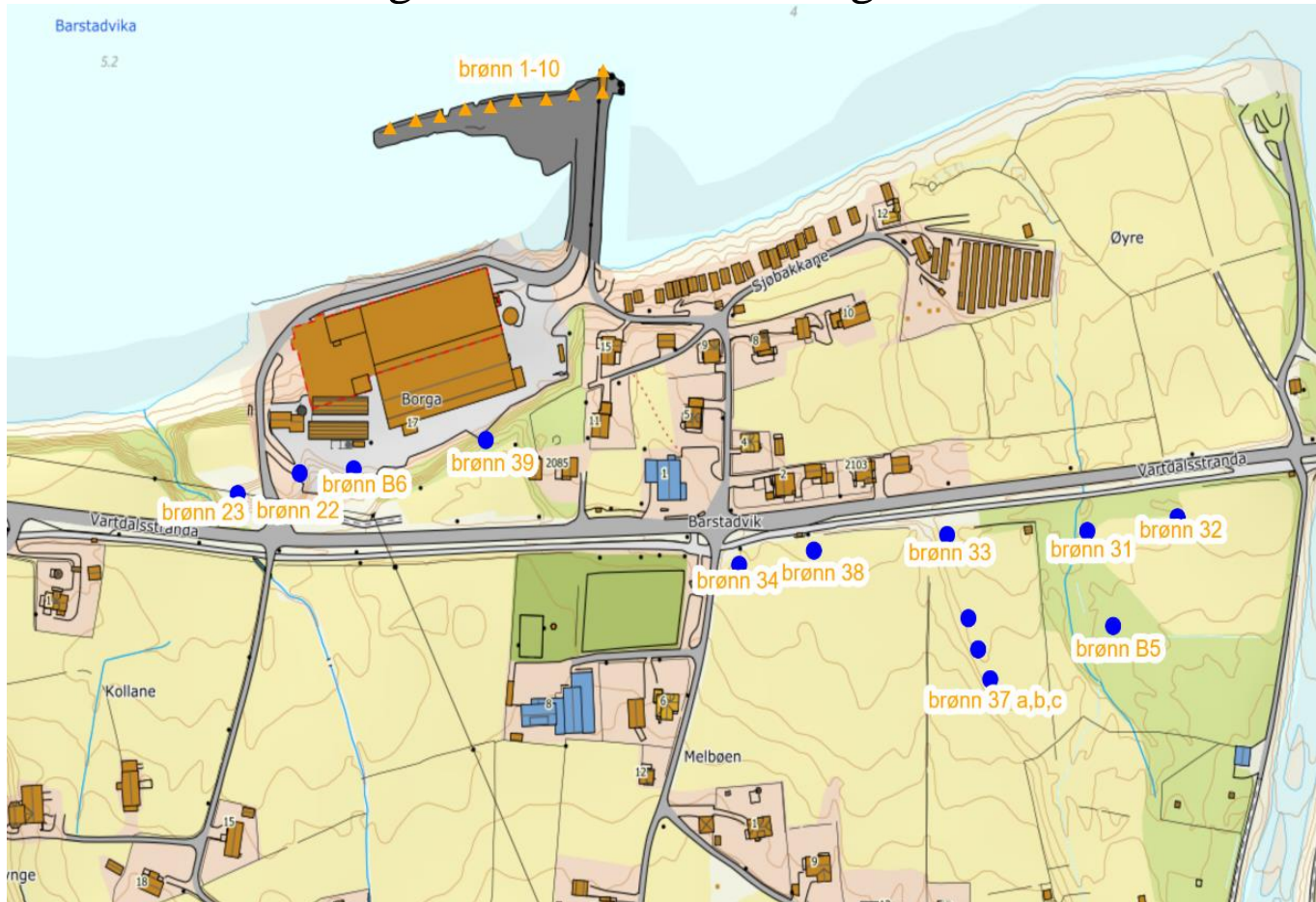
Map for ISA-free compartment AquaGen avd Profunda site/compartment 10 183 Barstadvik, Ørsta municipal, County Møre & Romsdal, Norway



Map for ISA-free compartment AquaGen avd Profunda site/compartment 10 183 Barstadvik, Ørsta municipal, County Møre & Romsdal, Norway



Map for ISA-free compartment AquaGen avd Profunda site/compartment 10 183 Barstadvik, Ørsta municipal, County Møre & Romsdal, Norway Water sources are groundwater from the gravel



Sources

Salt water	▲
Fresh water	●

Map for ISA-free compartment AquaGen avd Profunda site/compartment 10 183 Barstadvik, Ørsta municipal, County Møre & Romsdal, Norway

